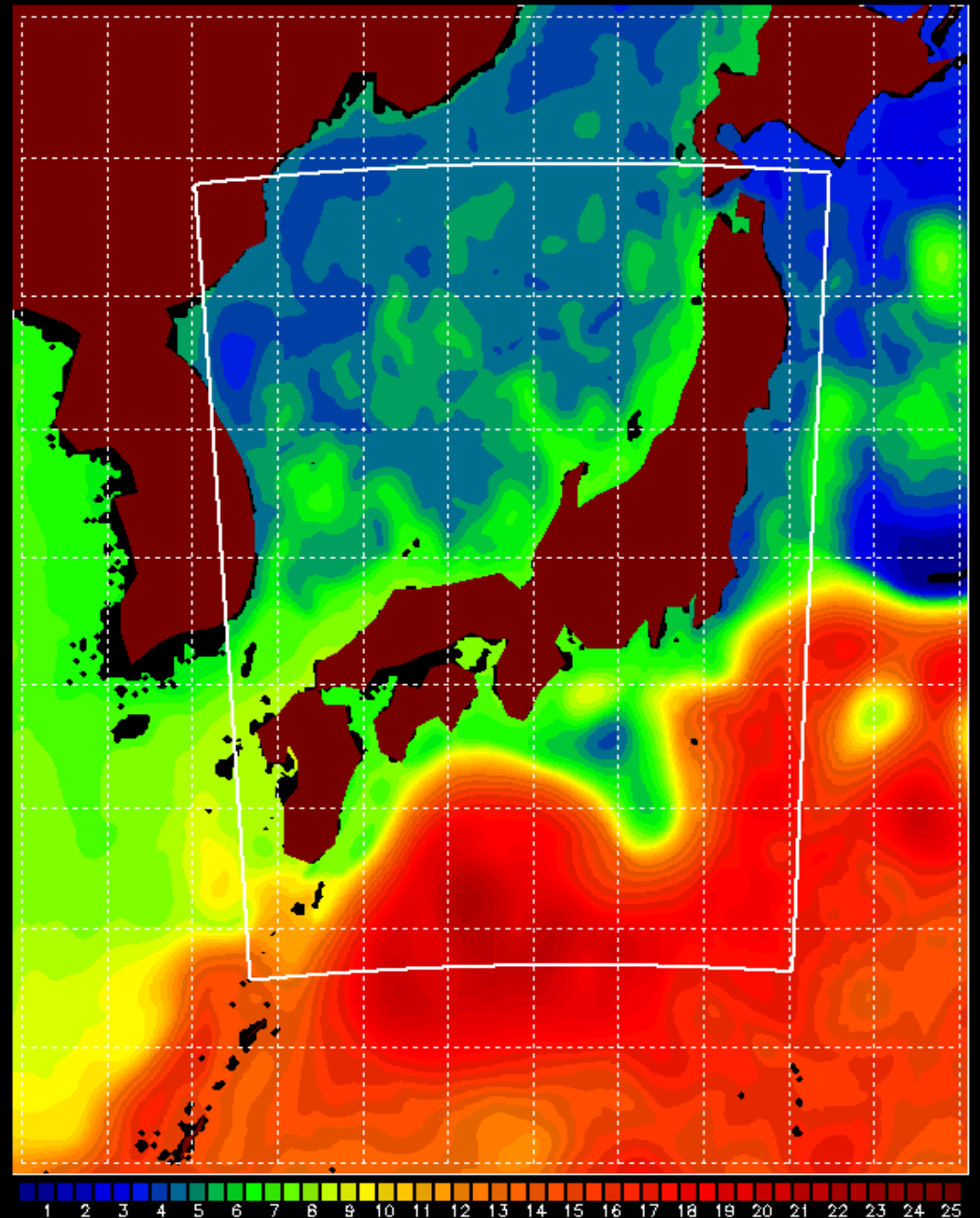


# Evaluation of Regional Ocean Simulations in the Western Pacific



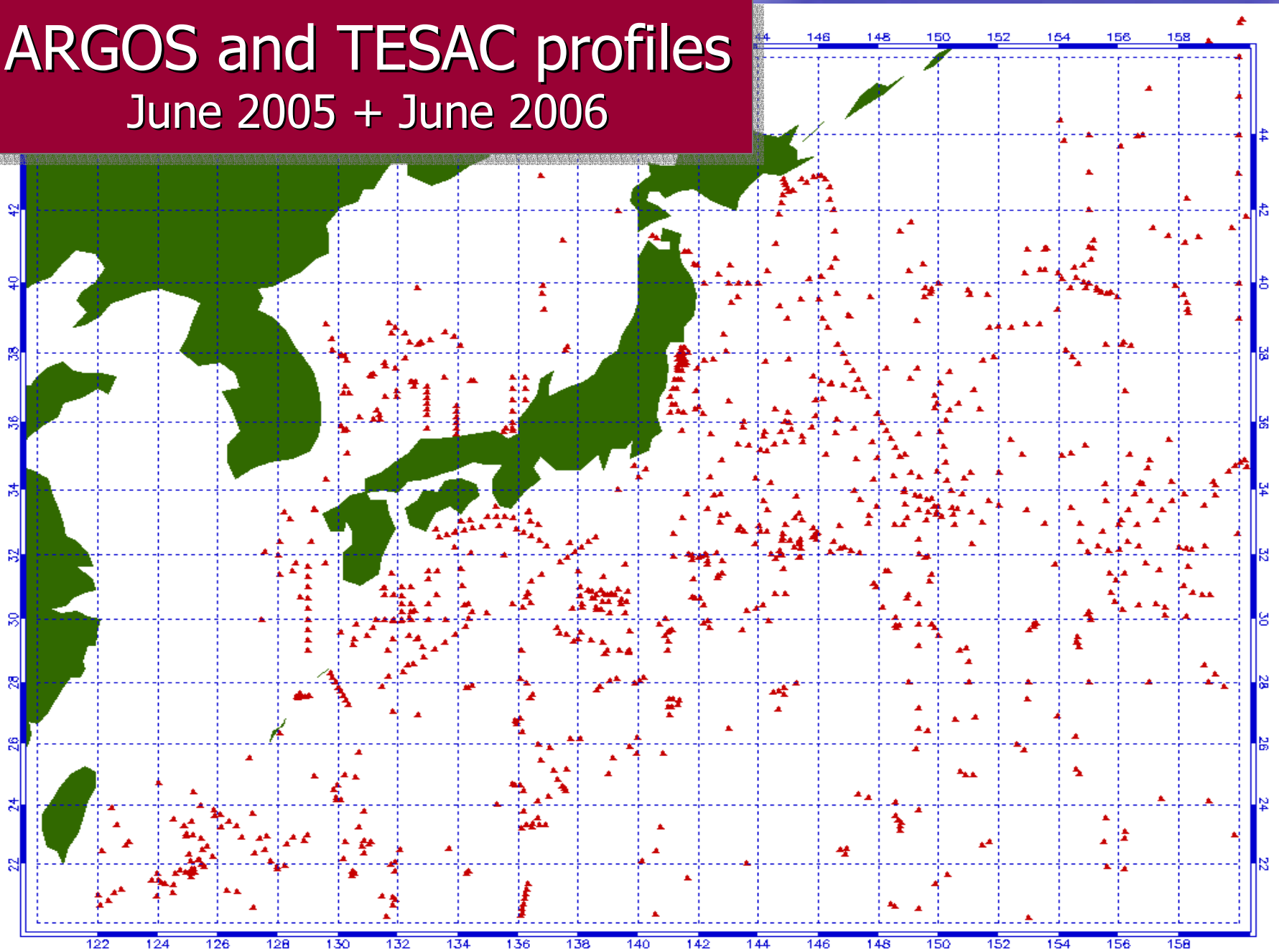
Paul May,  
Julie Pullen,  
Teddy Holt,  
James Doyle

Sea Surface Height 2005061000

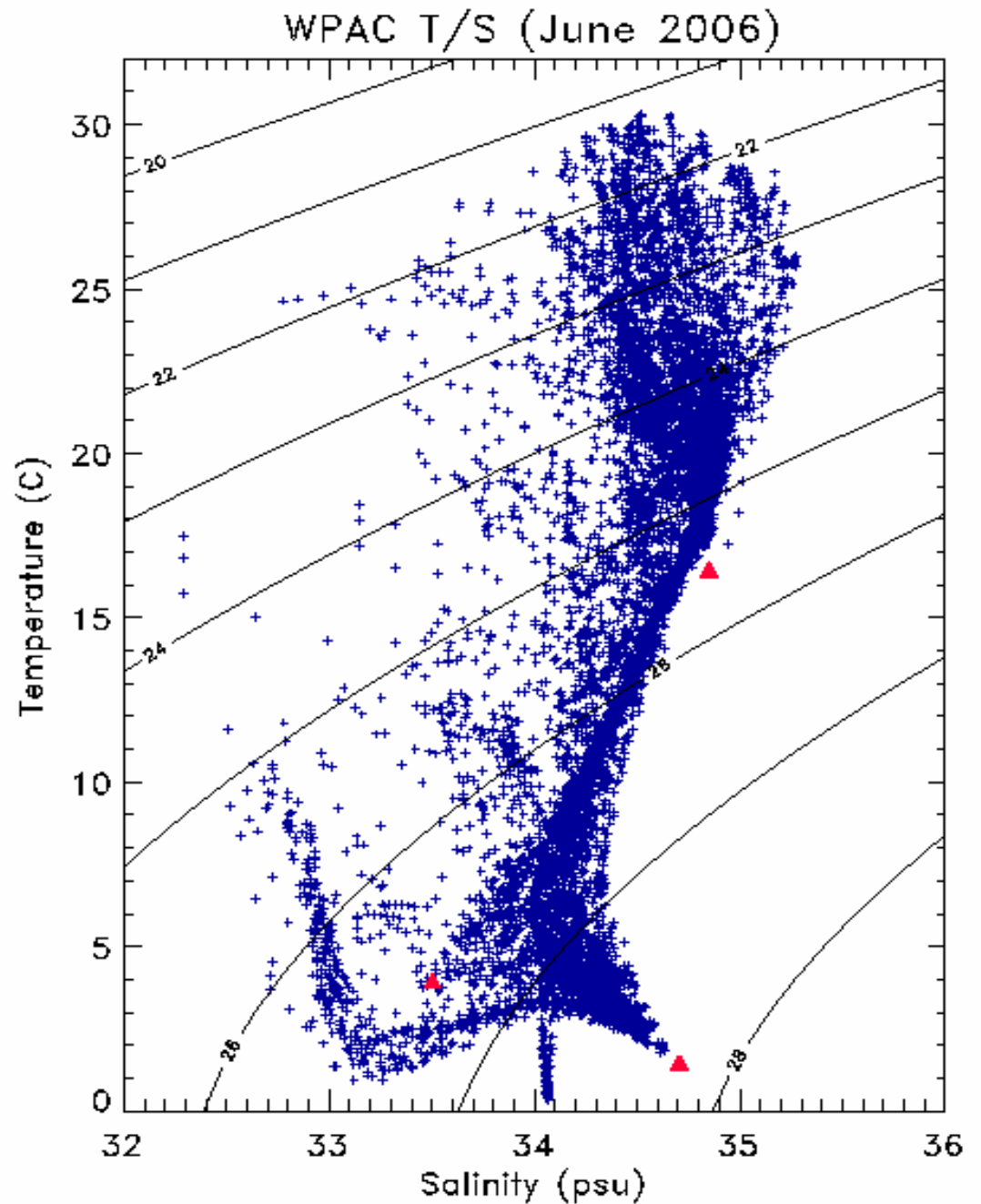


# ARGOS and TESAC profiles

June 2005 + June 2006



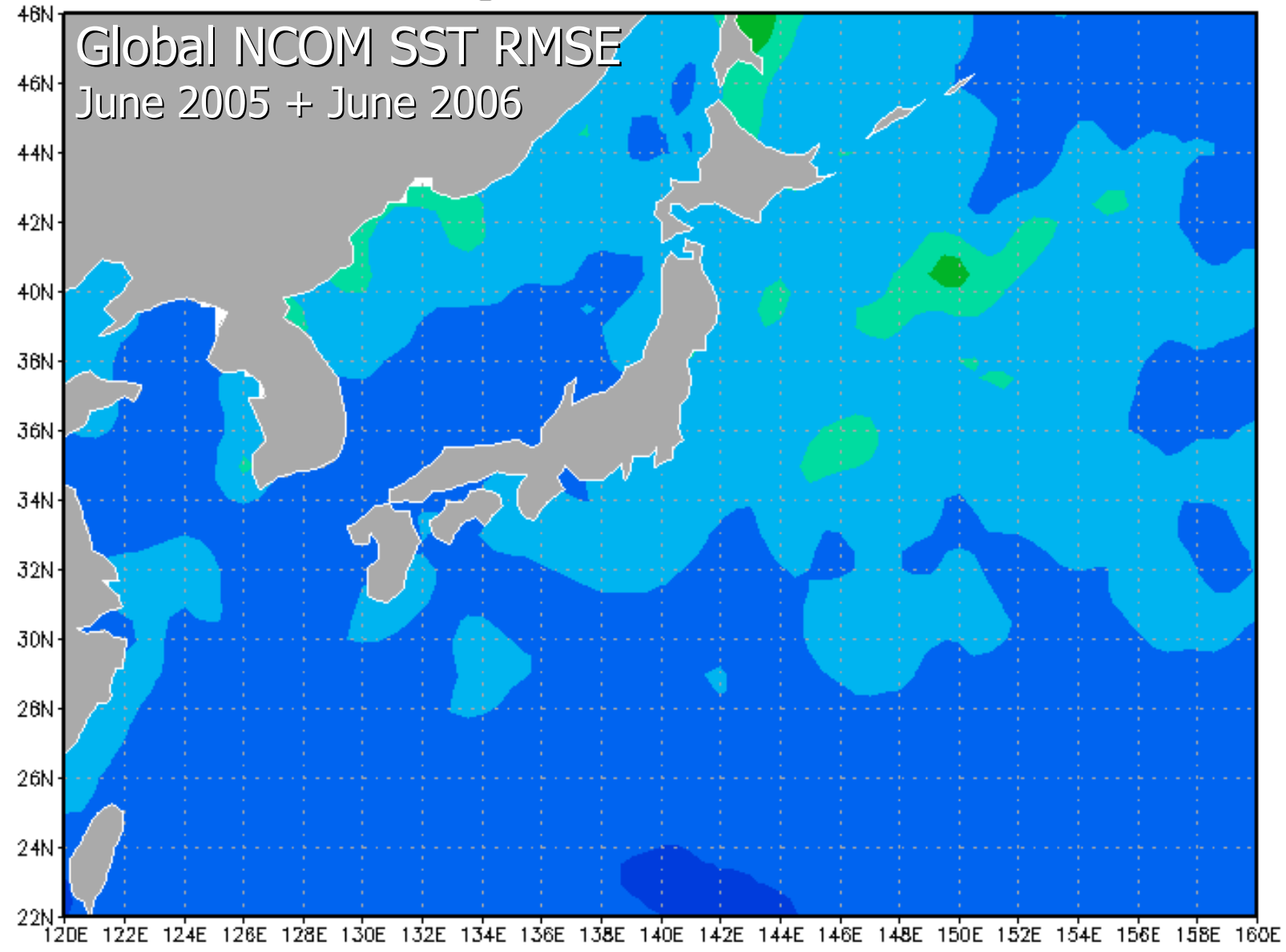
# T/S in the Western Pacific



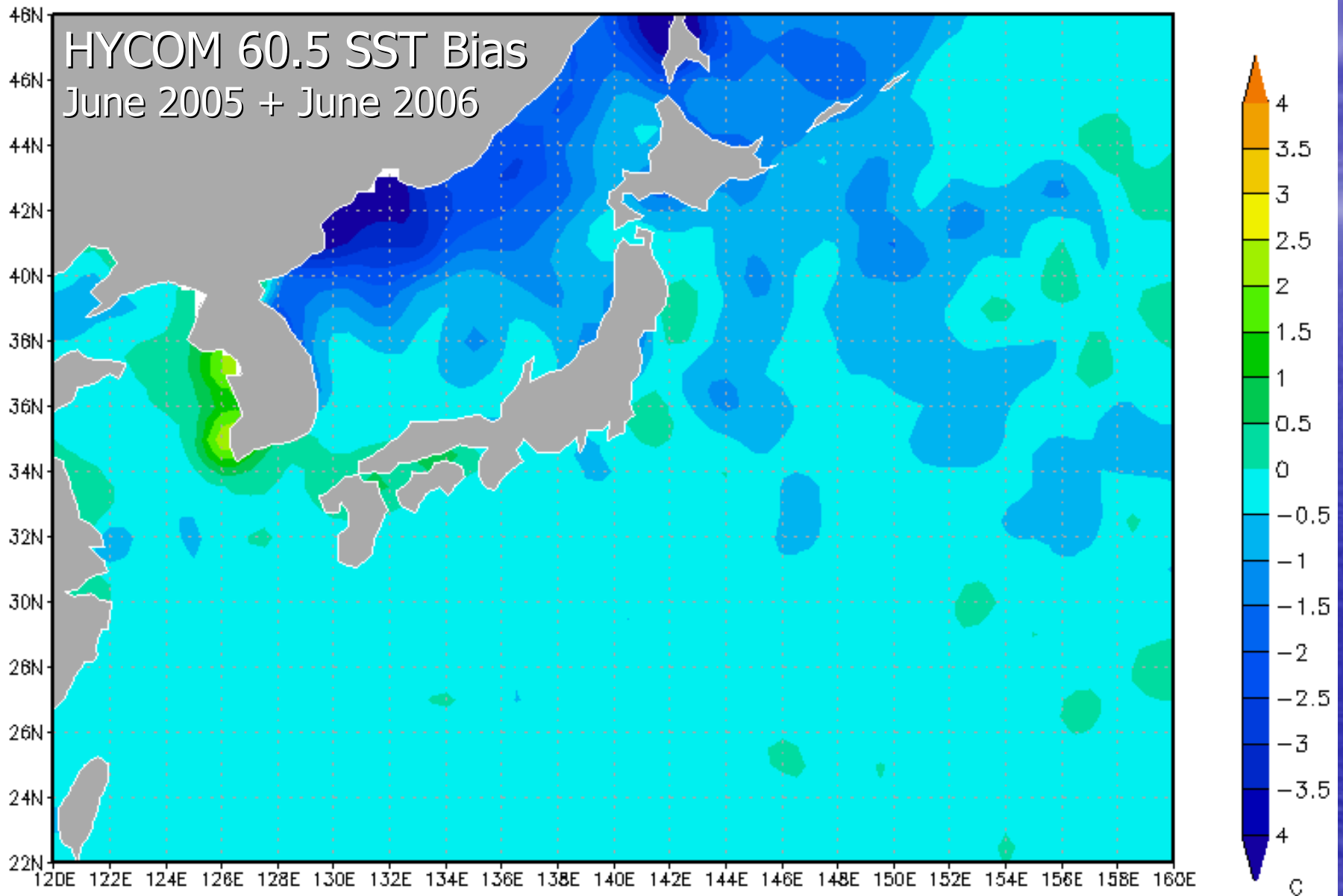


# gNCOM SST RMSE

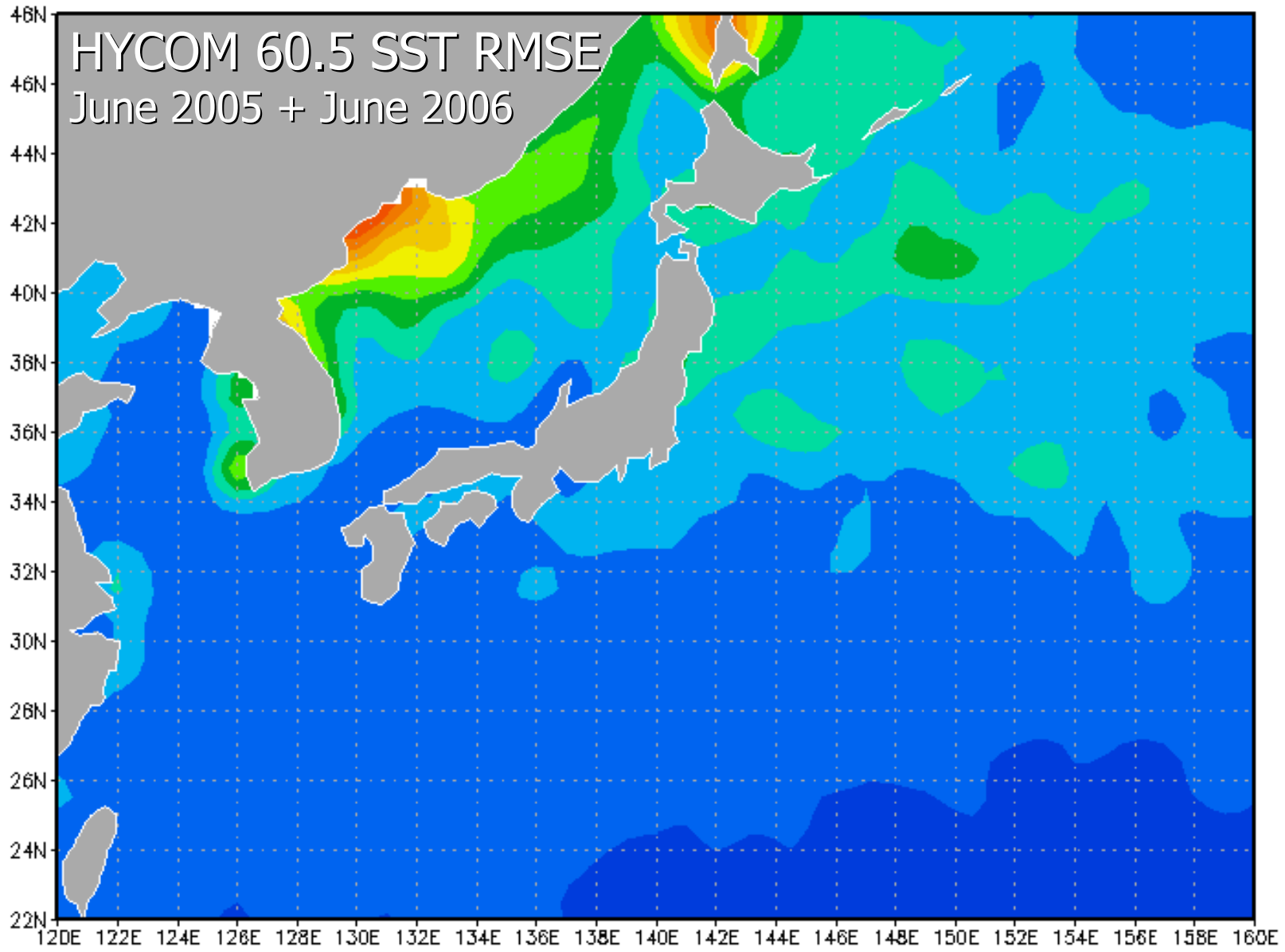
Global NCOM SST RMSE  
June 2005 + June 2006



# HYCOM SST Bias

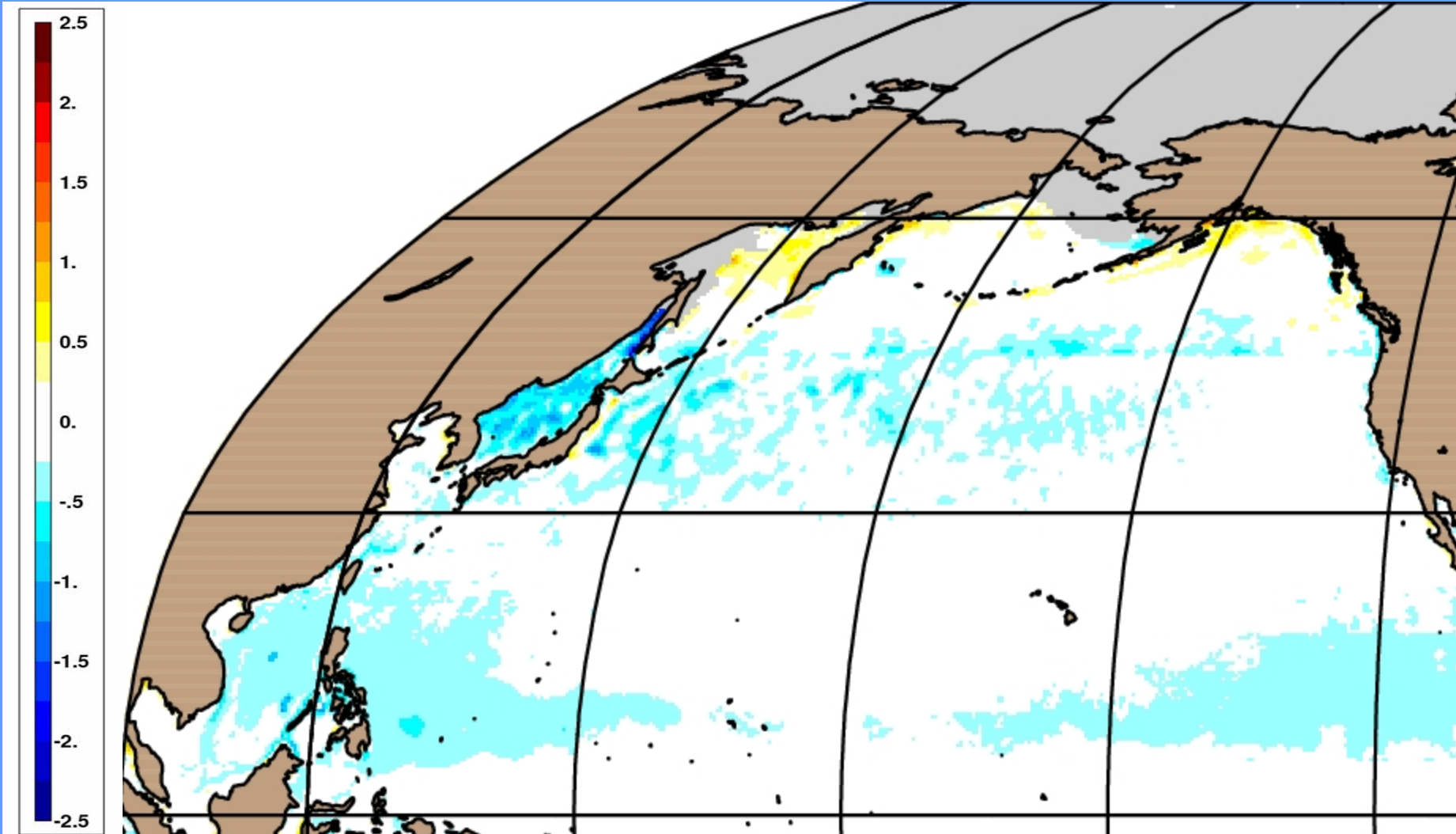


# HYCOM SST RMSE

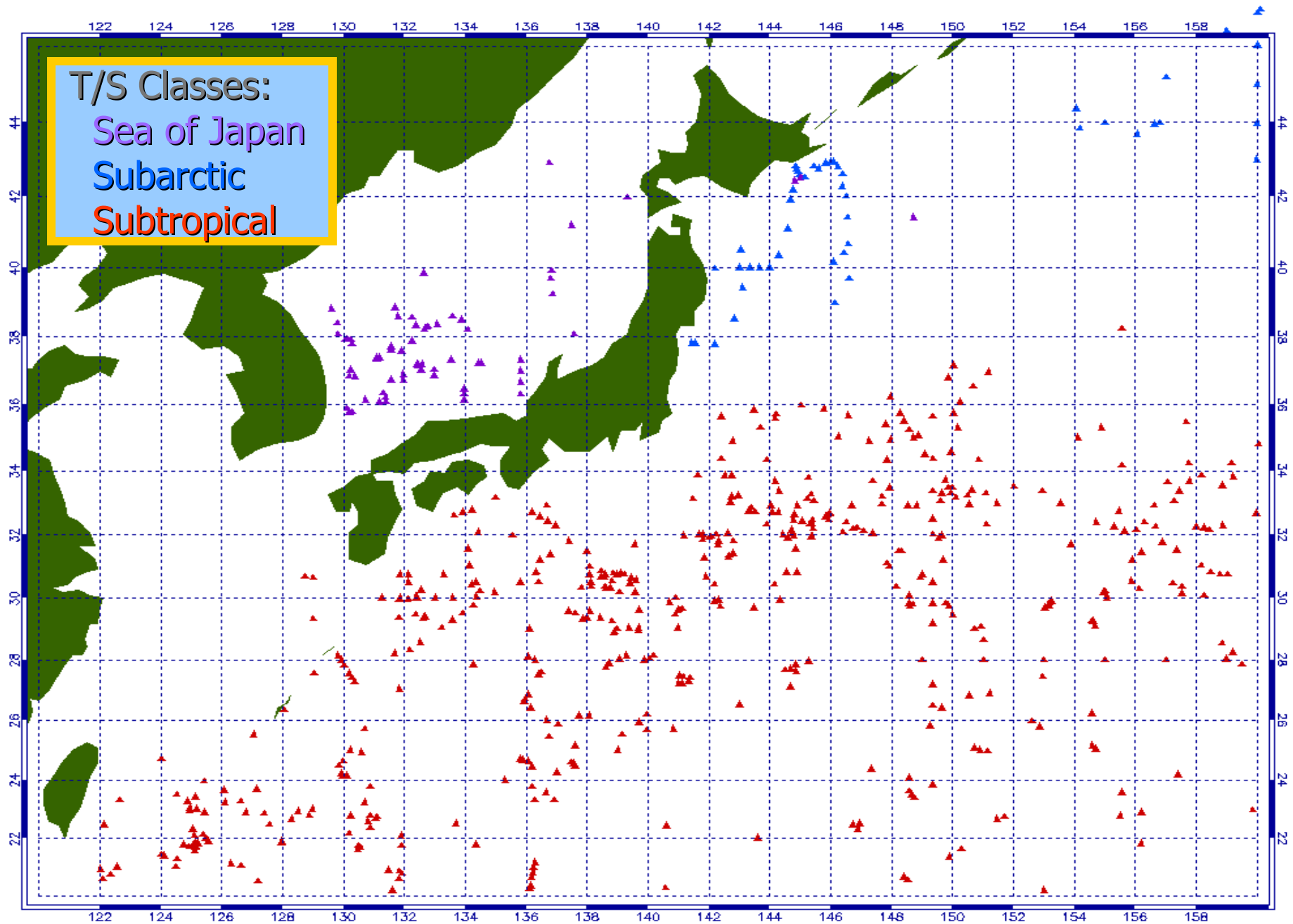


# HYCOM 60.5 SST Bias (2004-2006)

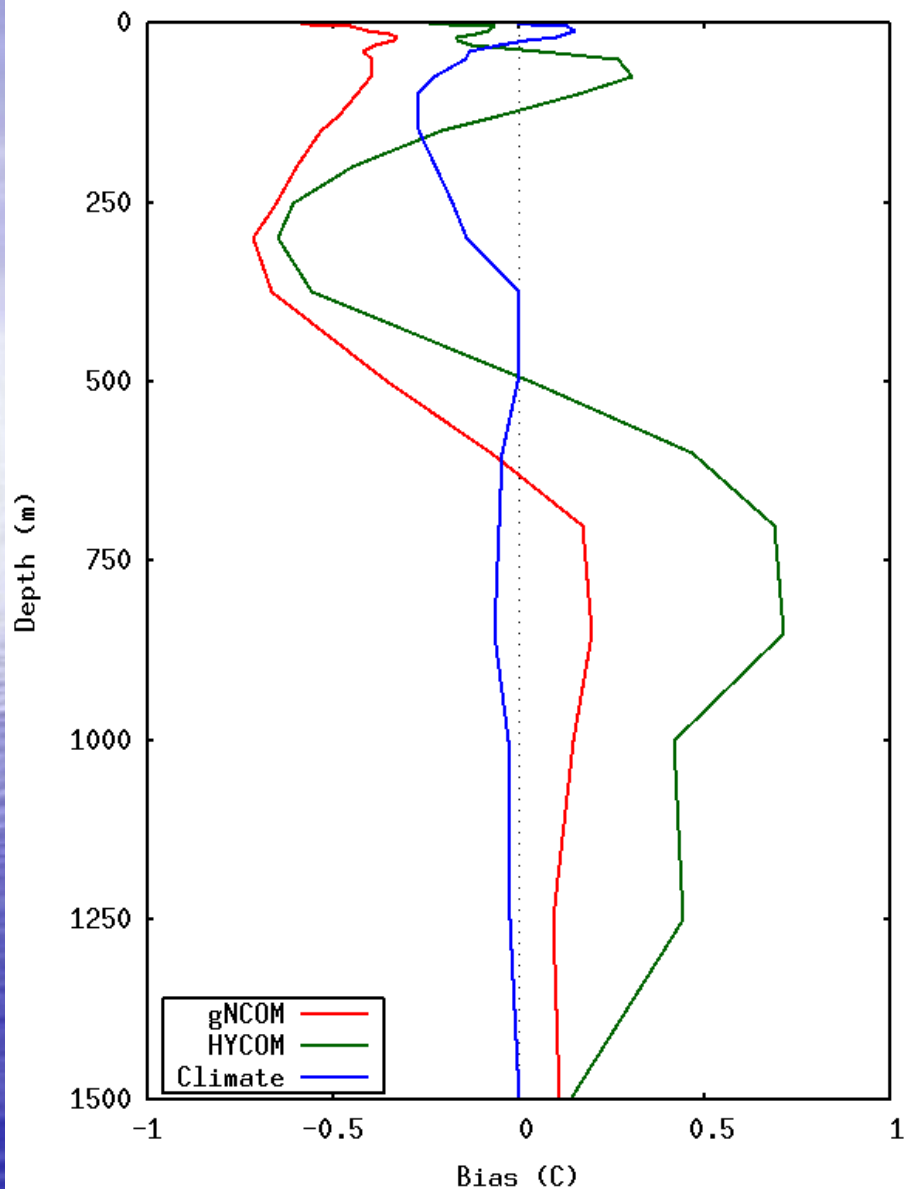
courtesy of Joe Metzger and Ole Martin Smedstad (NRL-SSC)



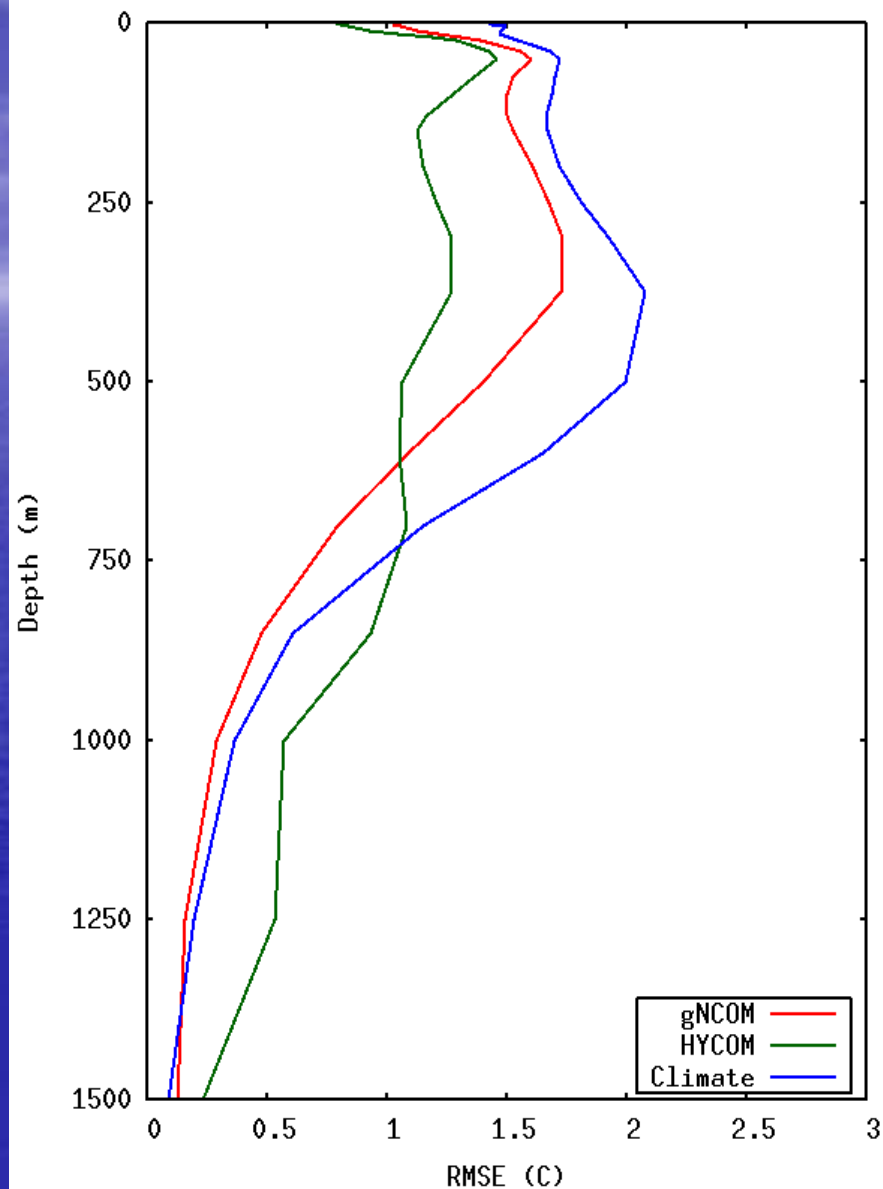




Temperature Bias - Kuroshio (model-obs)

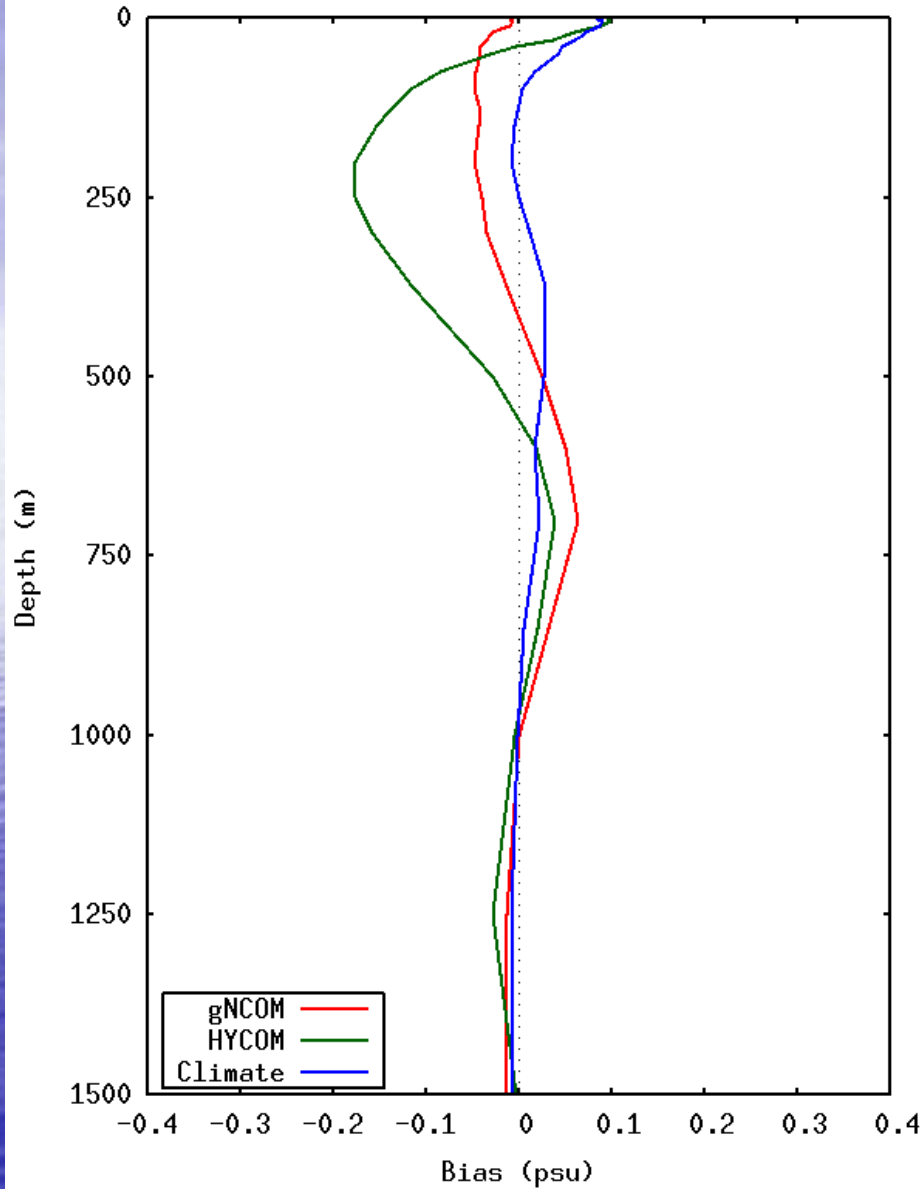


Temperature RMSE - Kuroshio

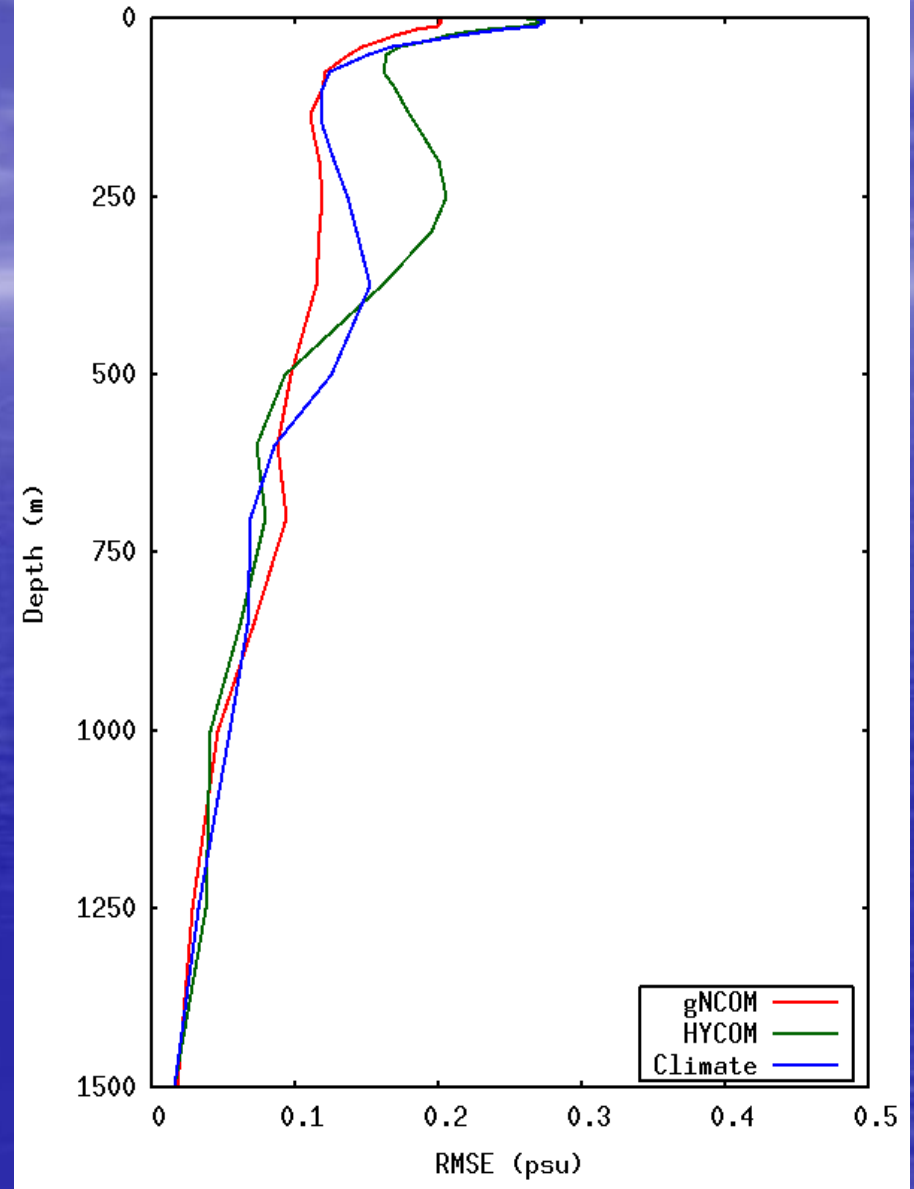


Temperature statistics for *Kuroshio* region

Salinity Bias - Kuroshio (model-obs)

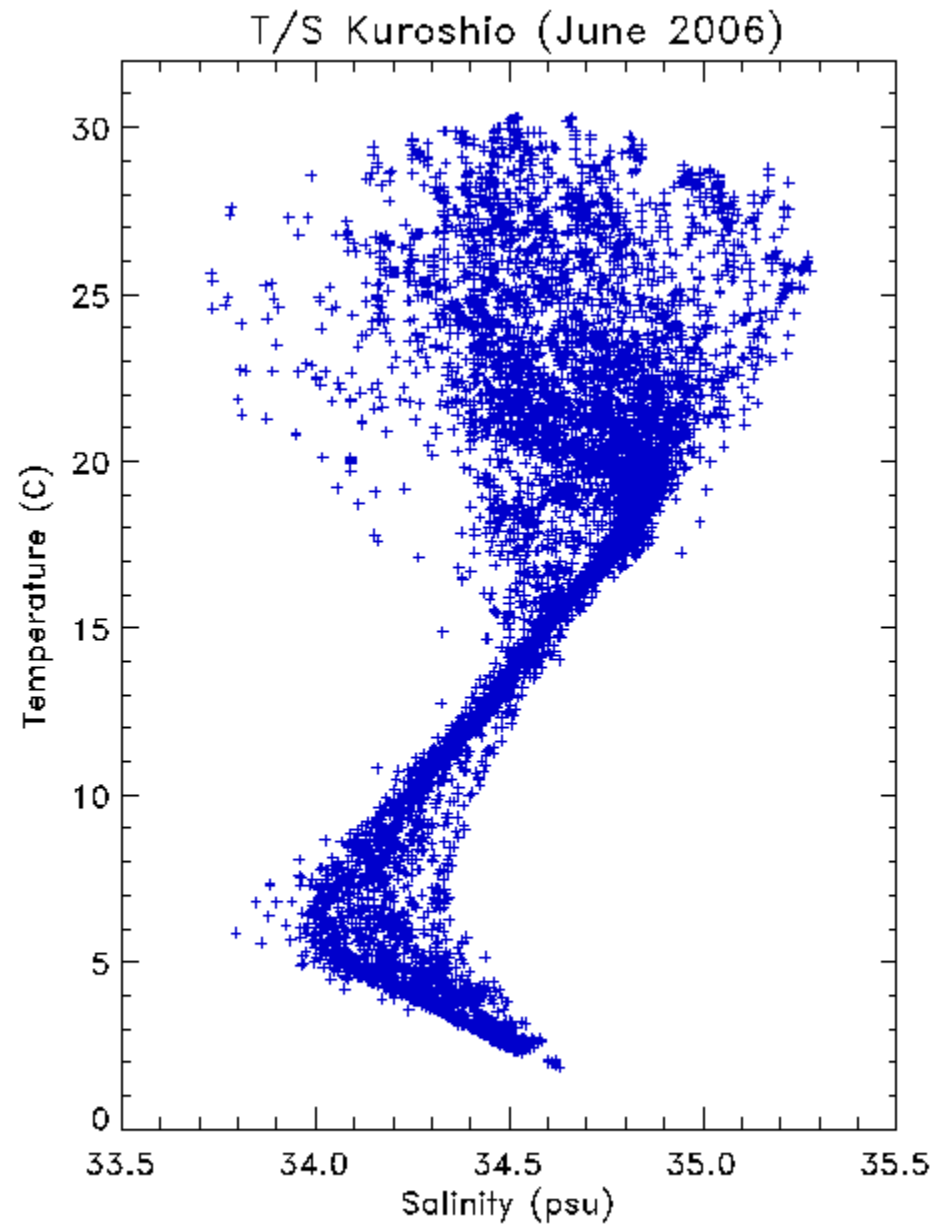


Salinity RMSE - Kuroshio



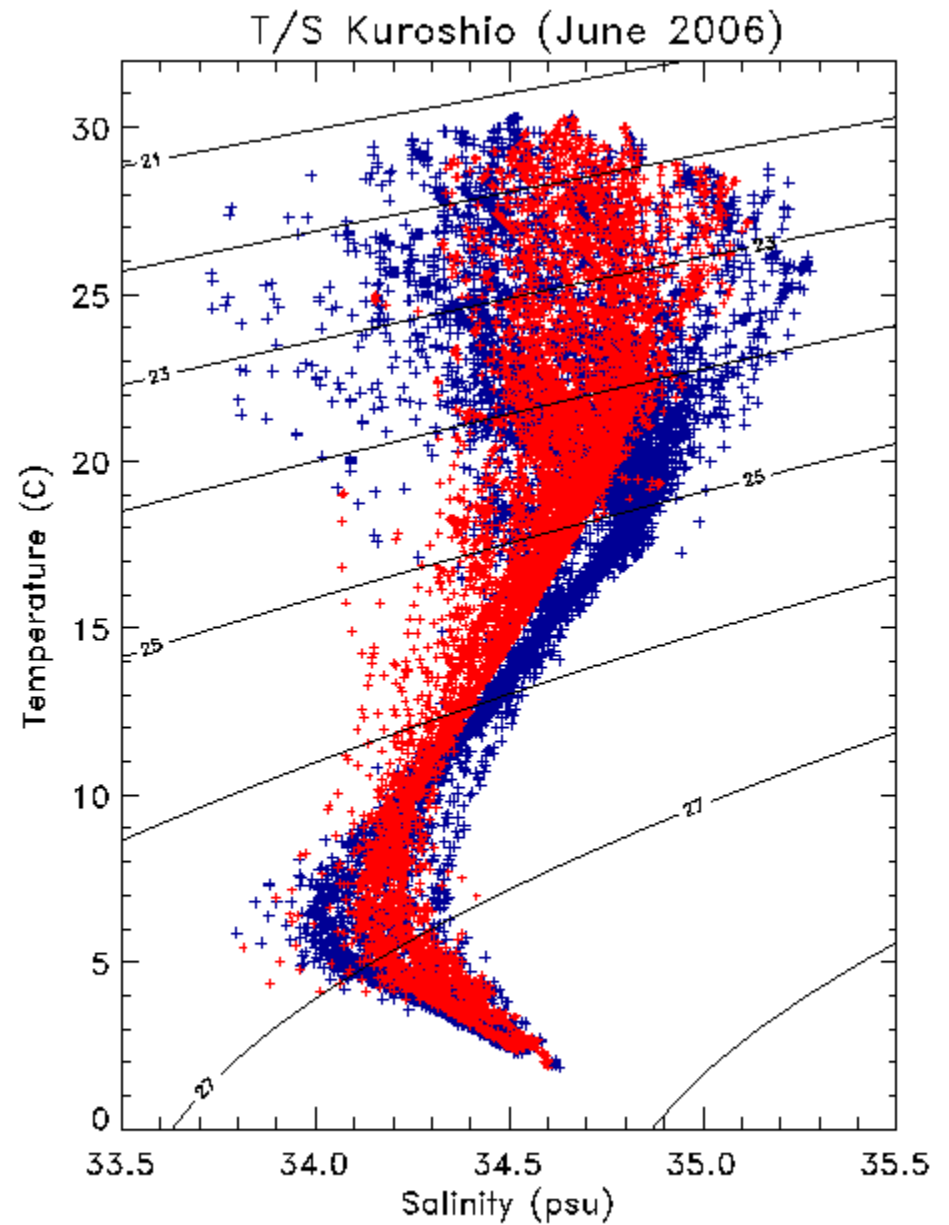
Salinity statistics for *Kuroshio* region

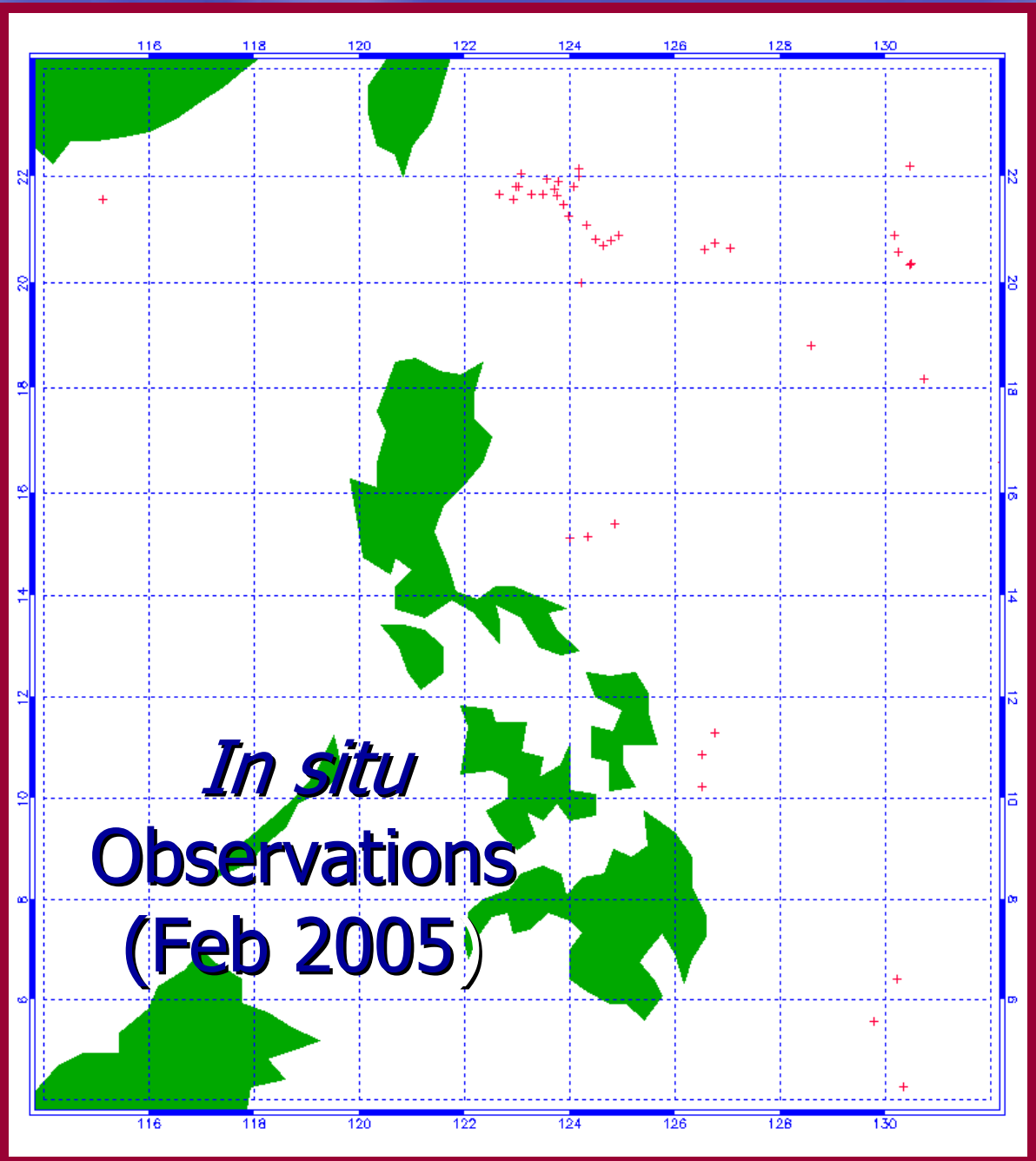
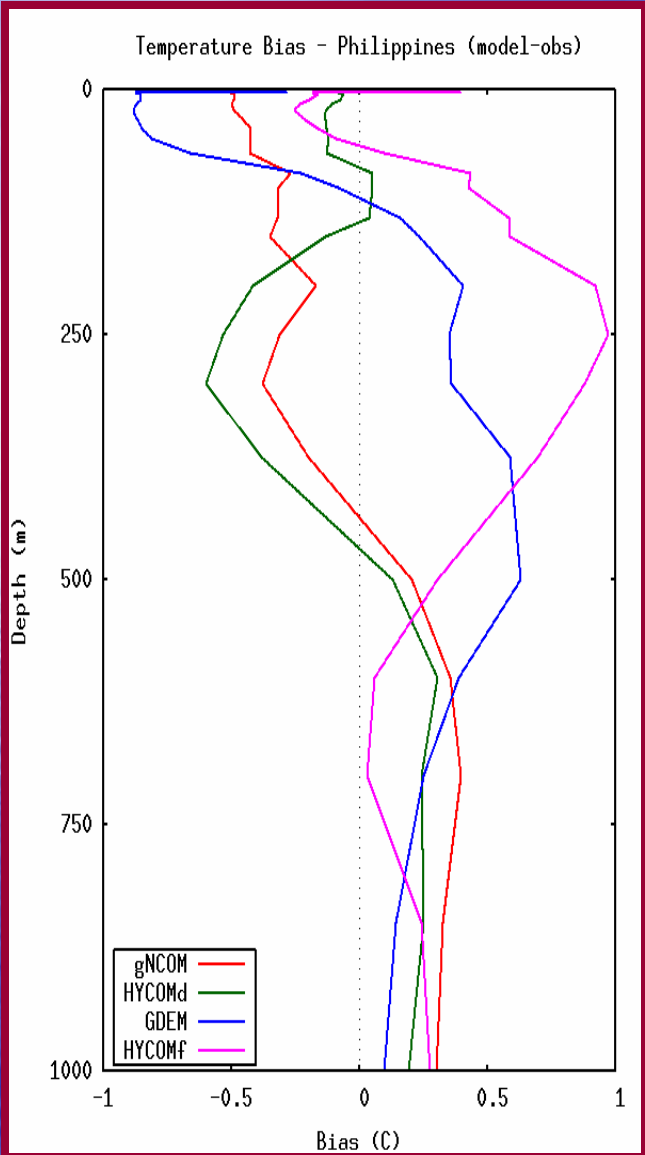
# Subtropical T/S



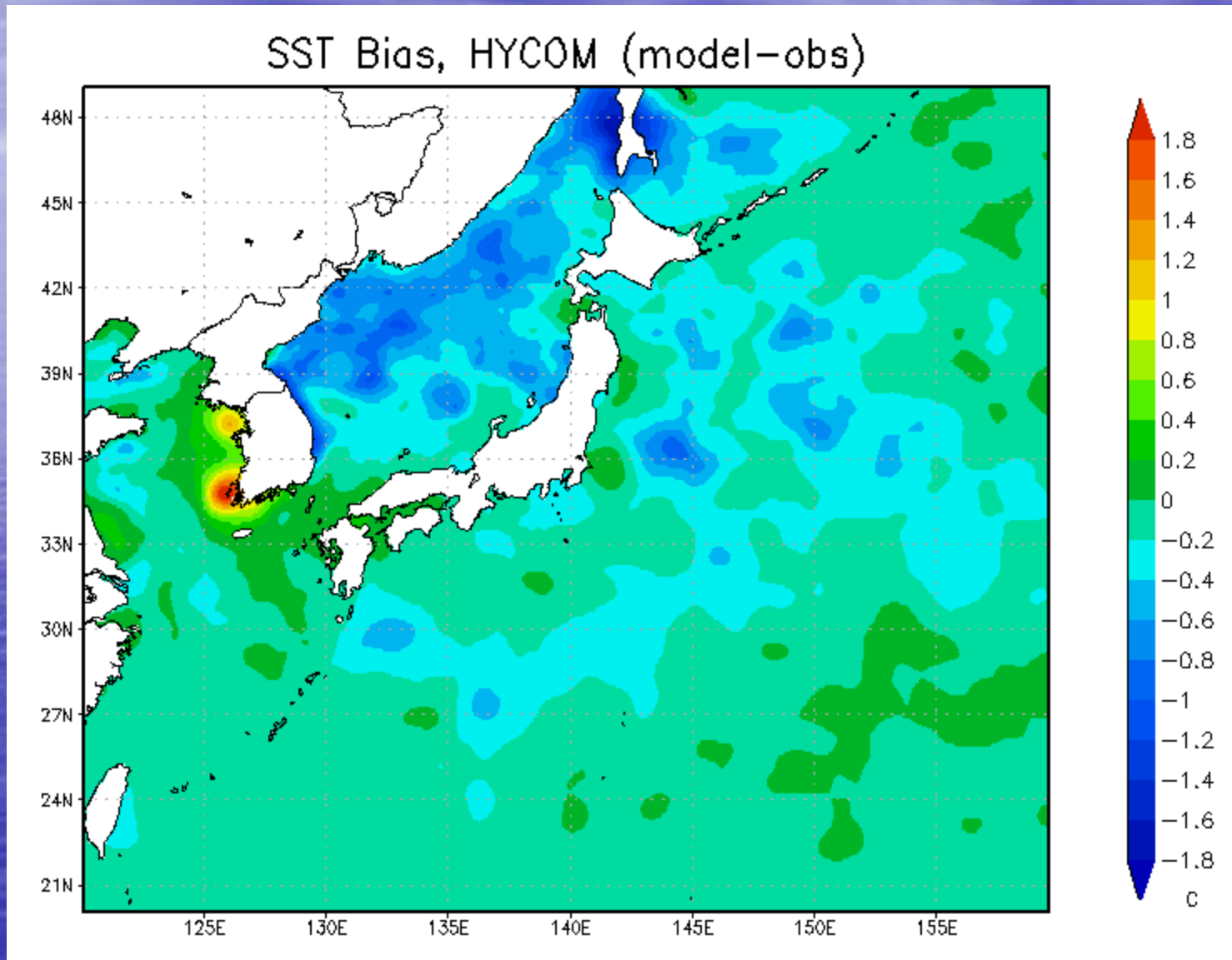
# Subtropical T/S

**+ HYCOM 60.5**





# HYCOM SST Bias



# HYCOM SST RMSE

